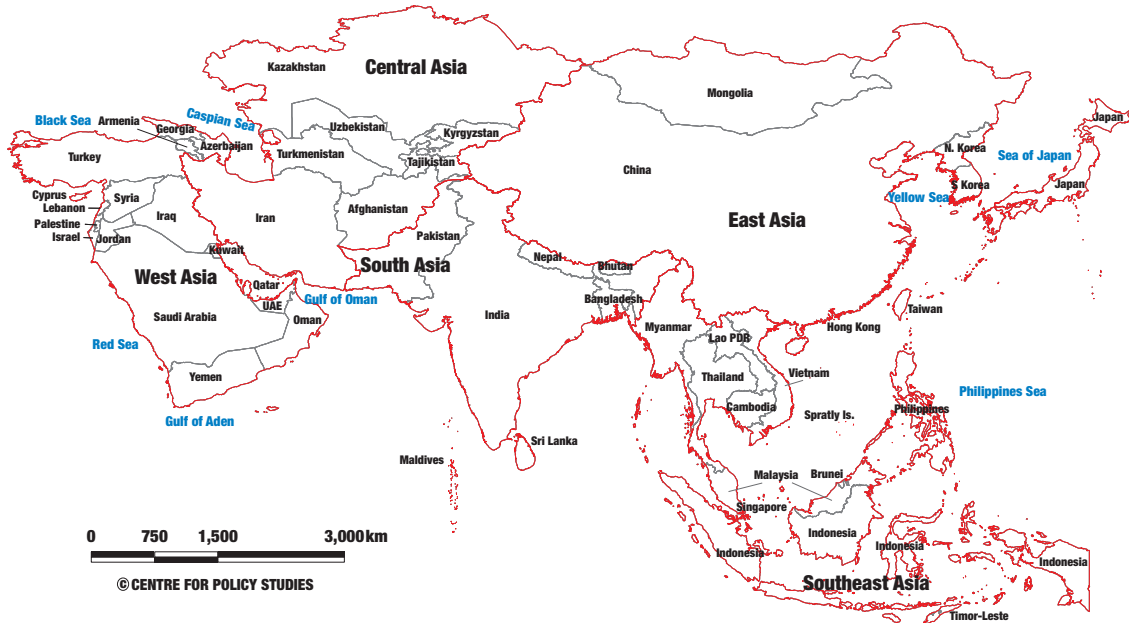


The changing religious profile of Asia: Maps of Christians and Muslims

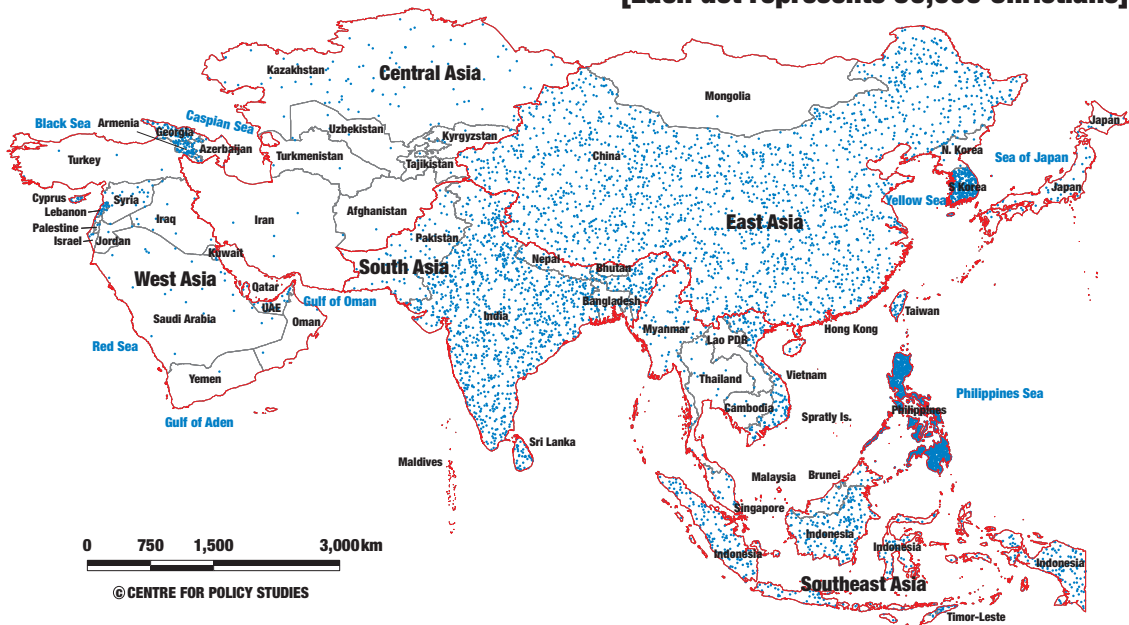
In this graphical appendix to [our previous blog](#), we present maps of the distribution and share of Christians and Muslims across different regions and countries of Asia. The note begins with a map of the regions and countries of Asia. It would be instructive to consult these Maps while reading [the previous note](#).

Maps showing the distribution of Christians, 1900 and 2010

ASIA 1900
DISTRIBUTION OF CHRISTIANS
[Each dot represents 50,000 Christians]

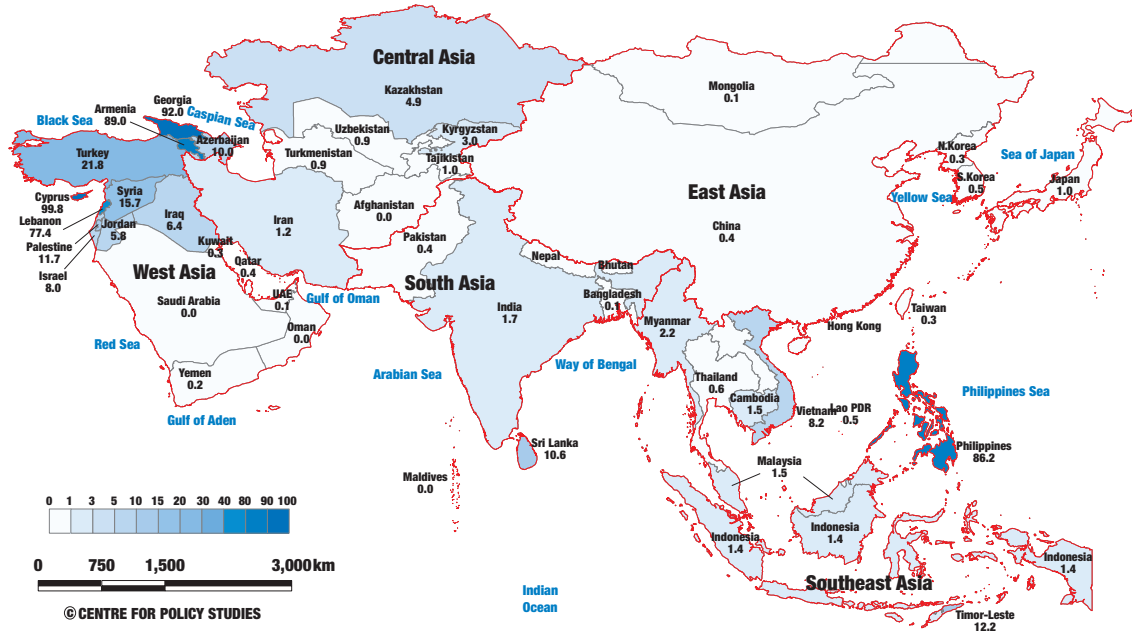


ASIA 2010
DISTRIBUTION OF CHRISTIANS
[Each dot represents 50,000 Christians]

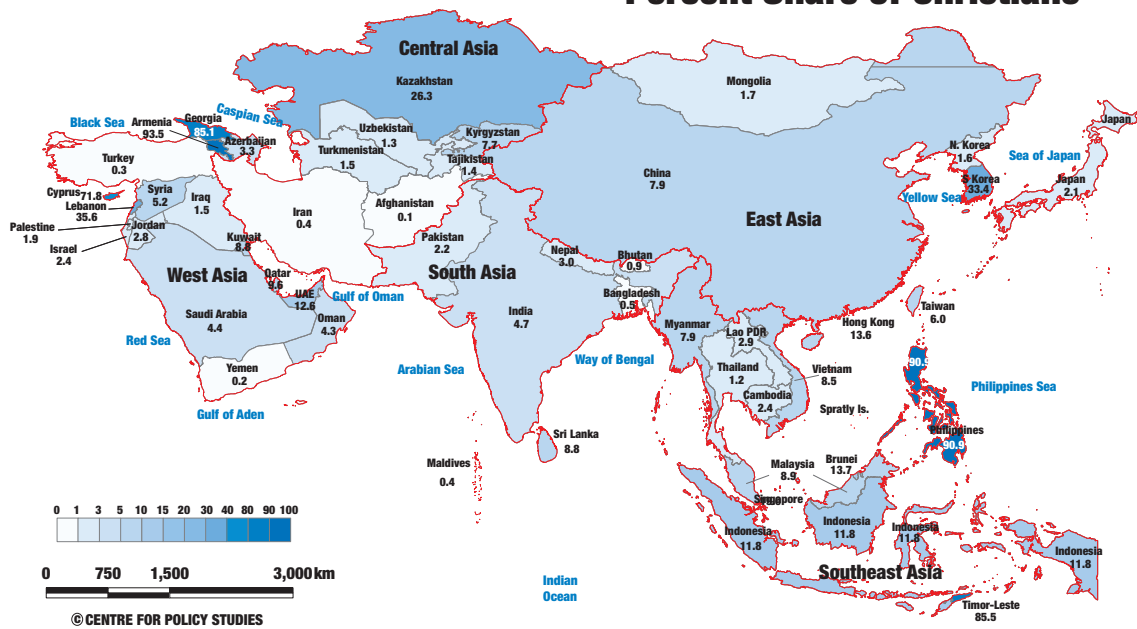


Maps showing the percent share of Christians, 1900 and 2010

ASIA 1900 Percent Share of Christians

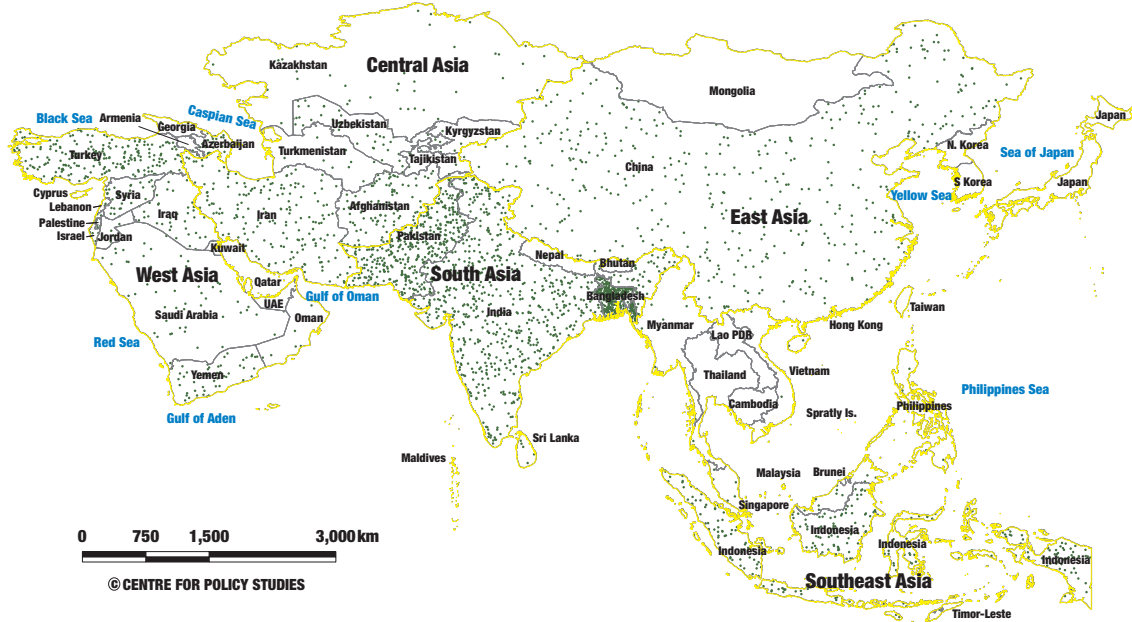


ASIA 2010 Percent Share of Christians

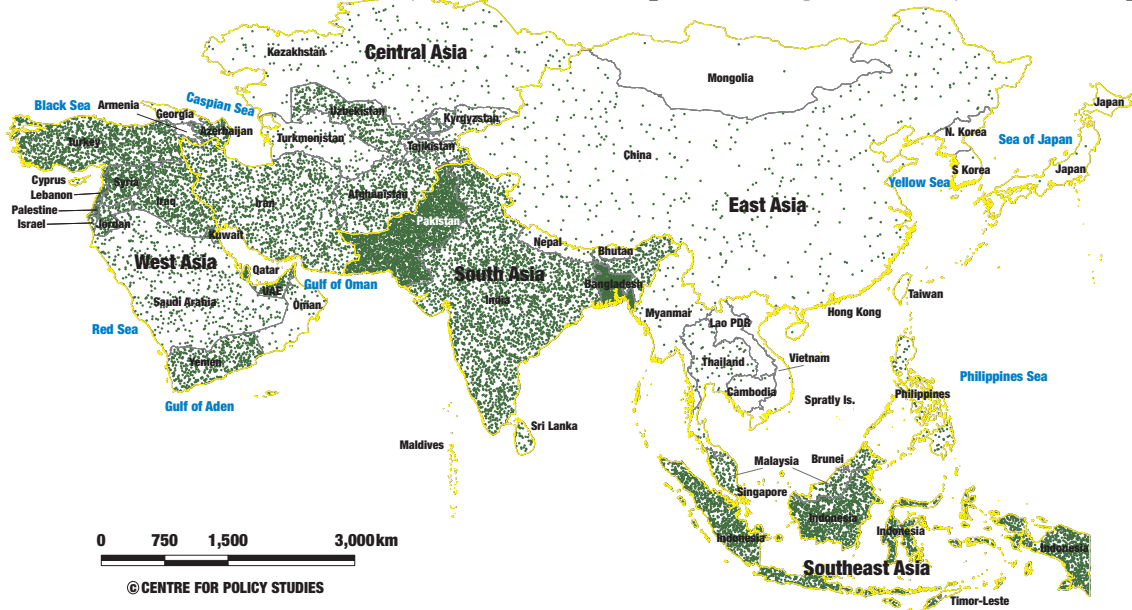


Maps showing the distribution of Muslims, 1900 and 2010

ASIA 1900
DISTRIBUTION OF MUSLIMS
[Each dot represents 50,000 Muslims]

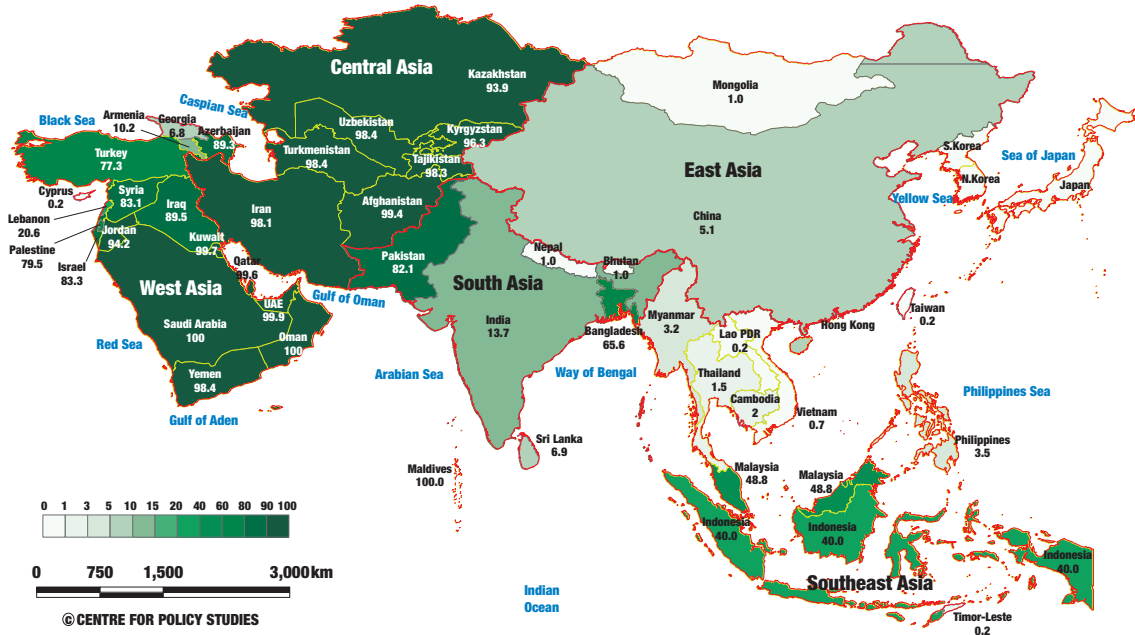


ASIA 2010
DISTRIBUTION OF MUSLIMS
[Each dot represents 50,000 Muslims]



Maps showing the percent share of Muslims, 1900 and 2010

ASIA 1900
Percent Share of Muslims



ASIA 2010
Percent Share of Muslims

